








































































			
Bend to right 右彎	Bend to left 左彎	Multiple bends, first to right 多彎道，先向右	Multiple bends, first to left 多彎道，先向左
			
Crossroads. Give-way rule applies. 十字路口，適用讓路規則	Crossroads (junction with a minor cross road) 十字路口(交會處有支道)	Junction with a minor side-road 交會處右有支道	Junction with a minor side-road 交會處左有支道
			
Traffic merging from right ahead 道路從右方合併	Traffic merging from left ahead 道路從左方合併	Give way 改道	Roundabout ahead 前方有圓環
			
Level crossing with barriers ahead 前方平交道有柵欄	Level crossing without barriers ahead 前方平交道無柵欄	Uneven road 路面低陷	Humps 路面高凸
			
Road narrows on both sides 車道從兩側縮減	Road narrows on right 右側車道縮減	Road narrows on left 左側車道縮減	Opening or swing bridge ahead 前方有開啟或晃動橋梁
			
Road Works 道路施工	Slippery Road 路面濕滑	Pedestrian crossing ahead 前方行人穿越道	Children 注意孩童
			
Domestic (farm) Animals 注意家畜	Wild Animals 注意野生動物	Side winds 注意側風	Two way traffic ahead 前方有雙向道
			
Trams crossing ahead 前方電車通過	Steep hill downwards 向下陡坡	Steep hill upwards 向上陡坡	Cyclists 注意自行車者

			
Falling or fallen rocks 注意落石	Low-flying aircraft 注意低空飛行飛機	Quayside or river bank 注意岸邊或河邊	Loose chippings 注意鬆散碎屑
			
Traffic signals 注意交通號誌	Other danger (usually accompanied by a plate giving the nature of the danger) 注意危險(危險交通標誌，常於牌面上標注警示內容)	Dangerous verges 危險邊緣	Risk of ice 小心冰雪
			
Traffic queues likely ahead 前方車流量大	Stop and give way 停車讓行	Road with right of way 優先使用路權	End of right of way 用路權終止處
			
Yield to vehicles from opposite direction 讓對向來車先行	Priority over traffic coming from ahead 前方交通優先通行	No vehicles 禁止車輛	No entry for vehicular traffic 禁止車輛進入
			
No motor vehicles 禁止汽車	No motorcycles 禁止摩托車	No cycling 禁止自行車	No mopeds 禁止助力車
			
No vehicles over width shown (2 m) 禁行車輛寬度超過 2 公尺	No vehicles over height shown (3.5 m) 禁行車輛高度超過 3.5 公尺	No vehicles over length shown (6 m) 禁行車身超過 6 公尺	No vehicles over weight shown 禁行車輛總重超過 7 噸
			
No left turn 禁止左轉	No right turn 禁止右轉	No U-turns 禁止迴轉	No overtaking 禁止超車

 <p>No overtaking by trucks 禁止卡車超車</p>	 <p>End of no overtaking 禁止超車終止處</p>	 <p>End of no overtaking by trucks 禁止卡車超車終止處</p>	 <p>No use of horns 禁鳴喇叭</p>
 <p>End of no use of horns 禁鳴喇叭終止處</p>	 <p>Maximum speed in km/h (50 km/h) 最高速限每小時 50 公里</p>	 <p>End of maximum speed in km/h (50 km/h) 最高速限每小時 50 公里終止處</p>	 <p>No parking 禁止停車</p>
 <p>No stopping 禁止臨時停車</p>	 <p>No pedestrian crossing 禁止行人穿越</p>	 <p>End of restrictions 限制終止處</p>	 <p>Turn right before this sign 指標前右轉</p>
 <p>Turn right after this sign 指標後右轉</p>	 <p>Turn left before this sign 指標前左轉</p>	 <p>Turn left after this sign 指標後左轉</p>	 <p>Go forward only 僅准直行</p>
 <p>Go forward or turn right 直行或右轉</p>	 <p>Go forward or turn left 直行或左轉</p>	 <p>Turn left or right 左轉或右轉</p>	 <p>Go on the right side of sign 按照指標向右行駛</p>
 <p>Go on the left side of sign 按照指標向左行駛</p>	 <p>Roundabout here 圓環順行</p>	 <p>Cycle lane 自行車道</p>	 <p>End of cycle lane 自行車道終止處</p>
 <p>Minimum speed (30 km/h) 最低速限一小時 30 公里</p>	 <p>End of minimum speed 最低速限終止處</p>	 <p>Pedestrians-only road (pedestrians should use it instead of other parallel or close by roads if they have no sidewalk) 行人專用道路 (無人行道時， 行人應優先使用此道 路，而非其他平行或附 近道路)</p>	 <p>End of pedestrians-only road 行人通行道路終止處</p>

 <p>One-way road 單向道</p>	 <p>No through road 前方道路不通</p>	 <p>No through road 右轉道路不通</p>	 <p>Pedestrian crossing 行人通行</p>
 <p>Cycle crossing 自行車穿越</p>	 <p>Pedestrian and cycle crossing 行人及自行車通行</p>	 <p>Major road (motor vehicles only) 主要道路(限汽車通行)</p>	 <p>End of major road 主要道路終止處</p>
 <p>Motorway 公路</p>	 <p>End of motorway 公路終點</p>	 <p>Start of bus lane 公車專用道起點</p>	 <p>Bus lane 公車專用道</p>
 <p>Change priority 改變優先次序</p>	 <p>Bus stop 公車站</p>	 <p>Tram stop 電車站</p>	 <p>Parking space 停車場</p>
 <p>Reserved parking space 保留停車位</p>	 <p>Hospital 醫院</p>	 <p>Police 警察局</p>	 <p>First aid 急救站</p>
 <p>Petrol station 加油站</p>	 <p>Petrol station (LPG) 加油站(LPG)</p>	 <p>Tunnel 隧道</p>	 <p>End of tunnel 隧道終止處</p>
 <p>Speed control with speed camera 前有測速照相控制速限</p>	 <p>Built-up area 營建區</p>	 <p>End of built-up area 營建區終止處</p>	 <p>Diversionary sign 分流標誌</p>

			
Priority road course 優先行駛路線	Priority road course 優先行駛路線	Priority road course 優先行駛路線	Priority road course 優先行駛路線
			
Paths crossing Road 軌道穿越道路	Hazardous road surface 路面顛簸	Accident spot 易肇事地點	Countdown marker to level crossing (right-hand side) 接近鐵路平交道口(右 側)標誌
			
Countdown marker to level crossing (right-hand side) 近鐵路平交道口(右側) 標誌	Countdown marker to level crossing (right-hand side) 鐵路平交道口(右側)標 誌	Countdown marker to level crossing (left-hand side) 接近鐵路平交道口(左 側)標誌	Countdown marker to level crossing (left-hand side) 近鐵路平交道口(左側) 標誌
			
Countdown marker to level crossing (left-hand side) 鐵路平交道口(左側)標 誌	Location of level crossing 平交道路口	Location of multi-way level crossing 多向平交道路口	